

Outer Dowsing Offshore Wind

Plans

2.16 Statutory and Non-Statutory Nature Conservation Sites Plan Offshore


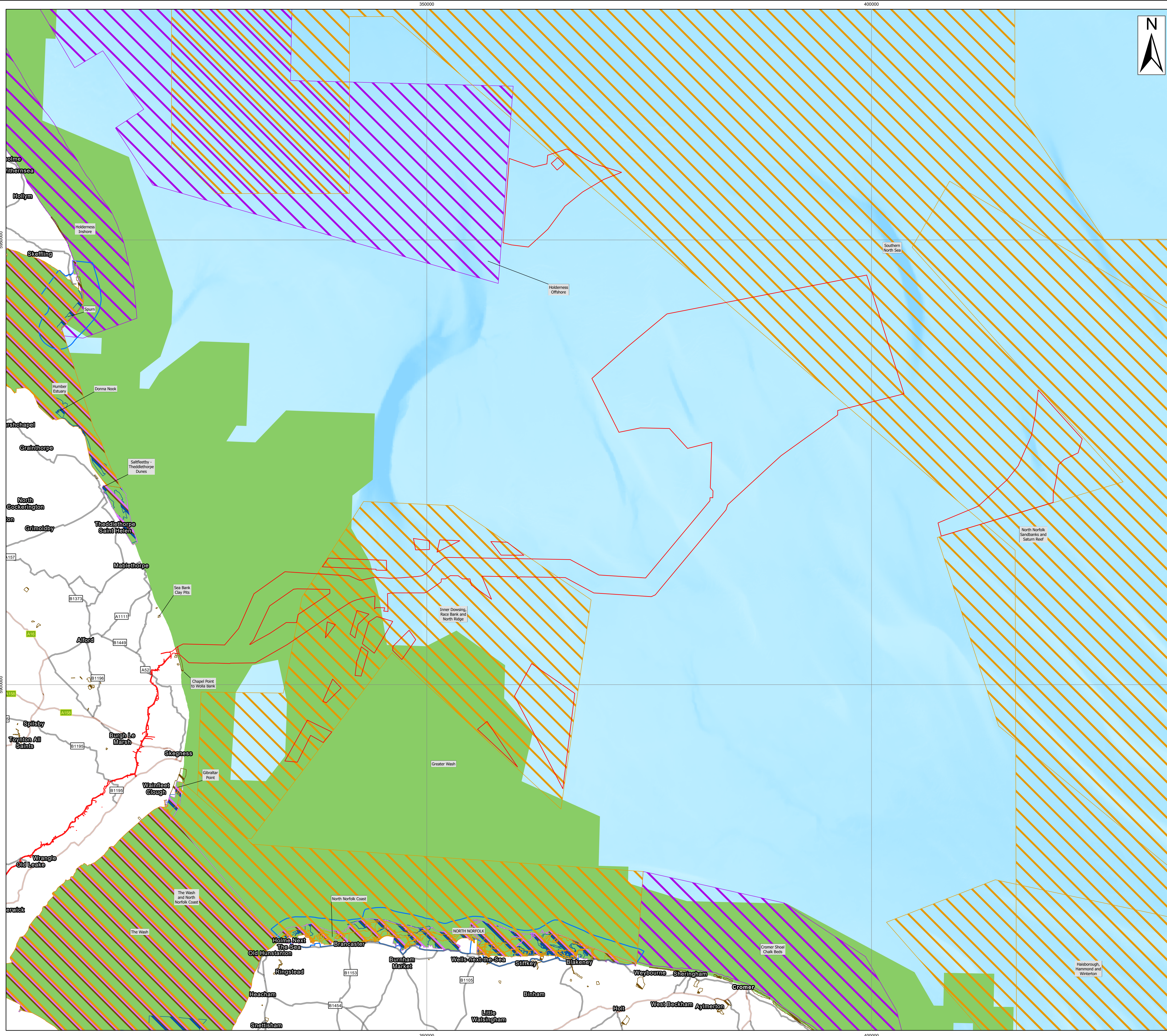
Date: March 2024

Document Reference: 2.16

Pursuant to APFP Regulation: 5(2)(l)(i)

Rev: 1.0

Company:	Outer Dowsing Offshore Wind	Asset:	Whole Asset			
Project:	Whole Wind Farm	Sub Project/Package:	Whole Asset			
Document Title or Description:	2.16 Statutory and Non-Statutory Nature Conservation Sites Plan Offshore					
Internal Document Number:	PP1-ODOW-DEV-CS-PLN-0026	3 rd Party Doc No (If applicable):	N/A			
Outer Dowsing Offshore Wind accepts no liability for the accuracy or completeness of the information in this document nor for any loss or damage arising from the use of such information.						
Rev No.	Date	Status / Reason for Issue	Author	Checked by	Reviewed by	Approved by
1.0	March 2024	DCO Application	Dalcour Maclaren	Shepherd and Wedderburn	Outer Dowsing	Outer Dowsing

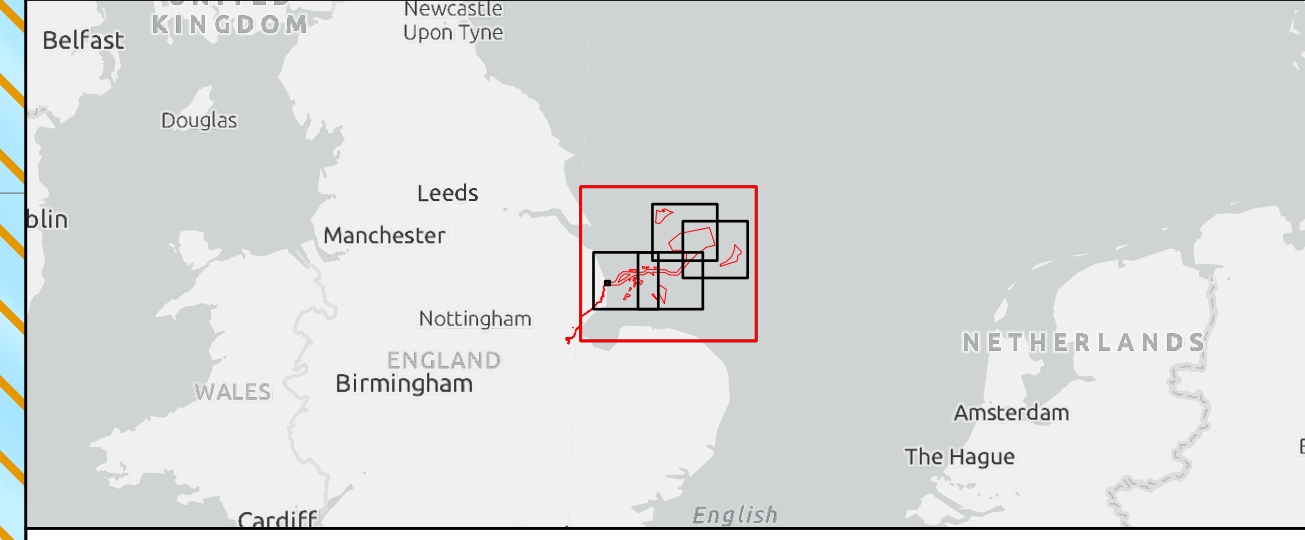


- Legend**
- Order Limits
 - Special Protection Areas
 - Marine Conservation Zones
 - Sites Of Special Scientific Interest
 - Heritage Coast
 - National Nature Reserves
 - Ramsar
 - Special Areas of Conservation

Source:
 Contains Esri UK, Esri, TomTom, Garmin, FAO, NOAA, USGS, Esri UK, Esri, TomTom, Garmin, Foursquare, METI/NASA, USGS.
 Contains OS data @ Crown Copyright and database right 2022. All rights reserved.

Notes:	Status: Application Status
---------------	--------------------------------------

Offshore Coordinate System
 Datum: WGS 1984
 Spheroid: WGS 1984
 Projection: UTM Zone 31N
 Central Meridian: 3 E
 Vertical Reference: LAT (Lowest Astronomical Tide)




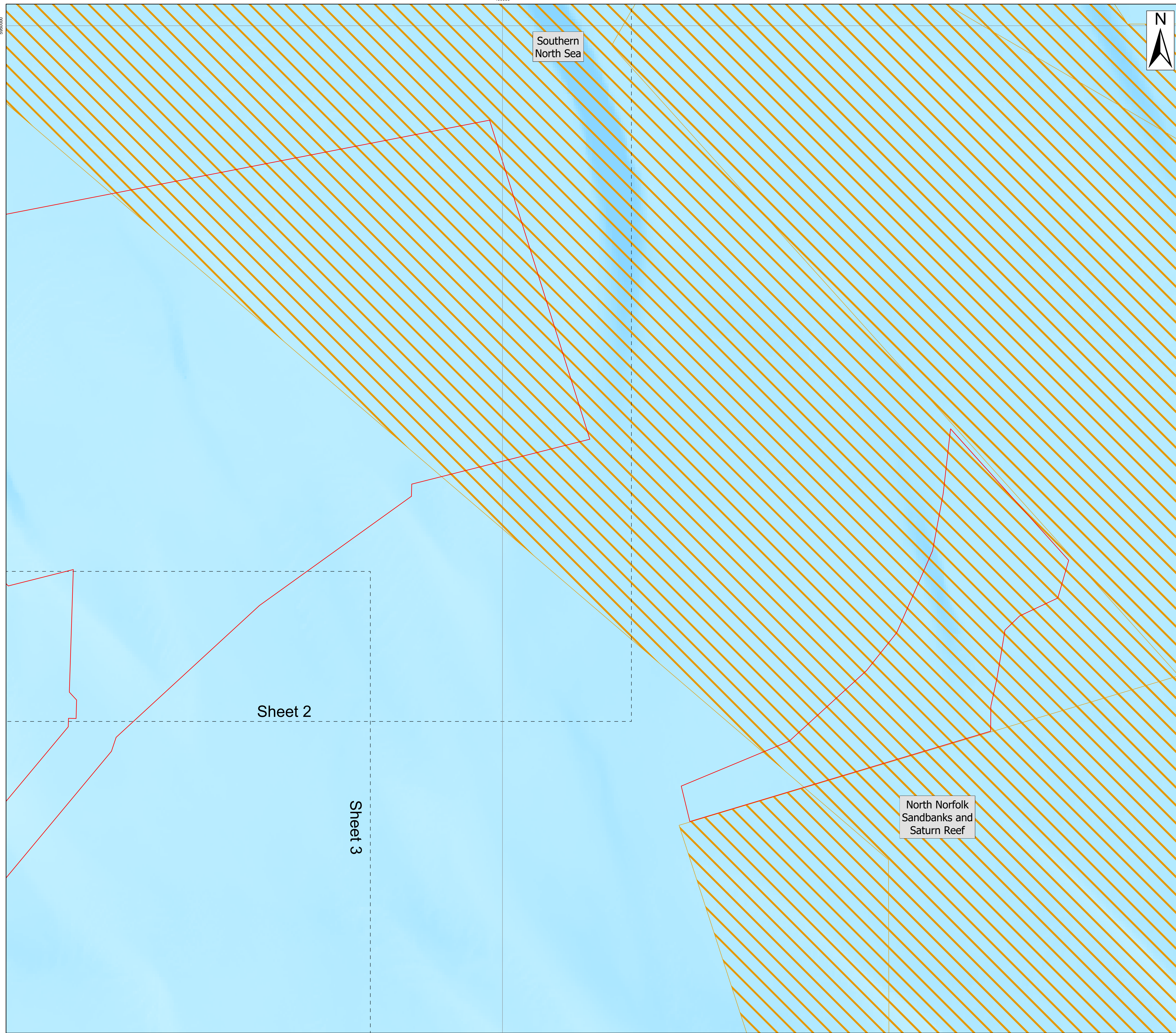
Outer Dowsing Offshore Wind 2.16 Statutory and Non-Statutory Nature Conservation Sites Plan Offshore DCO Application

Drawing No: PP1-ODOW-DEV-CS-PLN-0026

Drawing: Overview Sheet			Page Size: A1		
Rev No:	Date	Description	Drawn	Checked	Approved
1.0	March 2024	DCO Application	TD	ODOW	ODOW



This document may only be used for the purpose for which it was commissioned and in accordance with the terms of engagement for that commission. Unauthorised use of this document in any form whatsoever is prohibited.

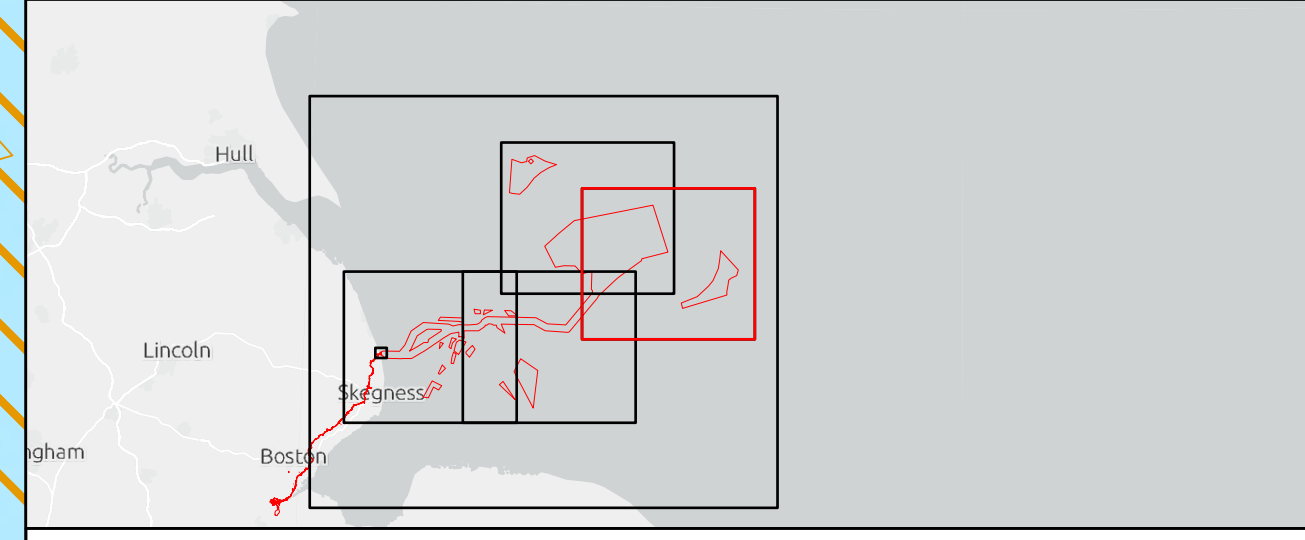
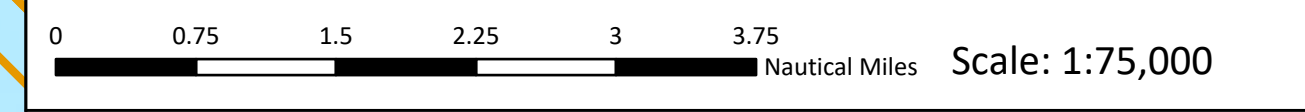


- Legend**
- Order Limits
 - Sheet Extent
 - Special Areas of Conservation

Source:
 Contains Esri UK, Esri, TomTom, Garmin, Foursquare, GeoTechnologies, Inc, METI/NASA, USGS, Esri UK, Esri, TomTom, Garmin, FAO, NOAA, USGS. Contains OS data @ Crown Copyright and database right 2022. All rights reserved.

Notes:	Status: Application Status
--------	-------------------------------

Offshore Coordinate System
 Datum: WGS 1984
 Spheroid: WGS 1984
 Projection: UTM Zone 31N
 Central Meridian: 3 E
 Vertical Reference: LAT (Lowest Astronomical Tide)




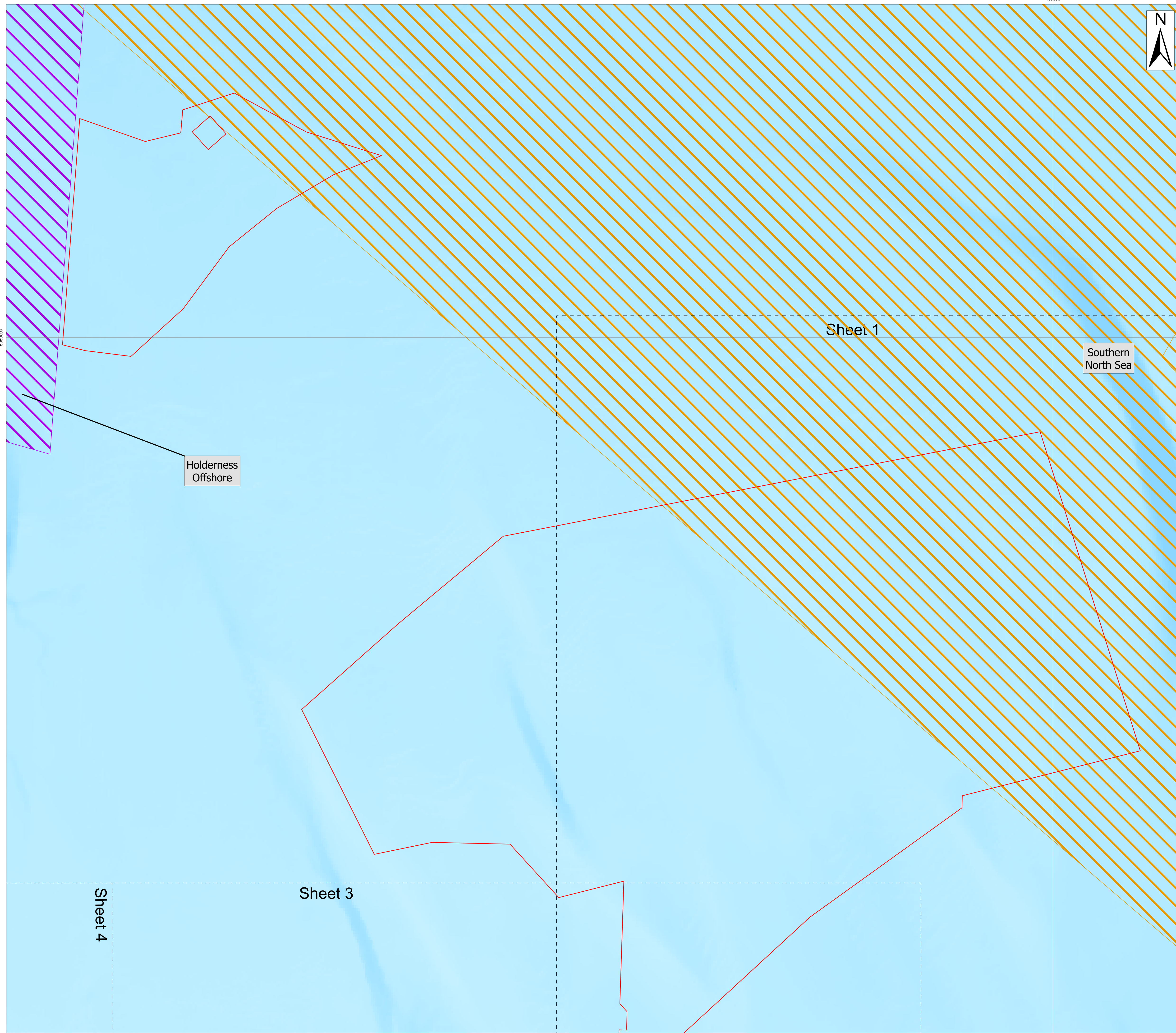
**Outer Dowsing Offshore Wind
 2.16 Statutory and Non-Statutory Nature
 Conservation Sites Plan Offshore
 DCO Application**

Drawing No: PP1-ODOW-DEV-CS-PLN-0026

Drawing: 1 of 5			Page Size: A1		
Rev No:	Date	Description	Drawn	Checked	Approved
1.0	March 2024	DCO Application	TD	ODOW	ODOW



This document may only be used for the purpose for which it was commissioned and in accordance with the terms of engagement for that commission. Unauthorised use of this document in any form whatsoever is prohibited.

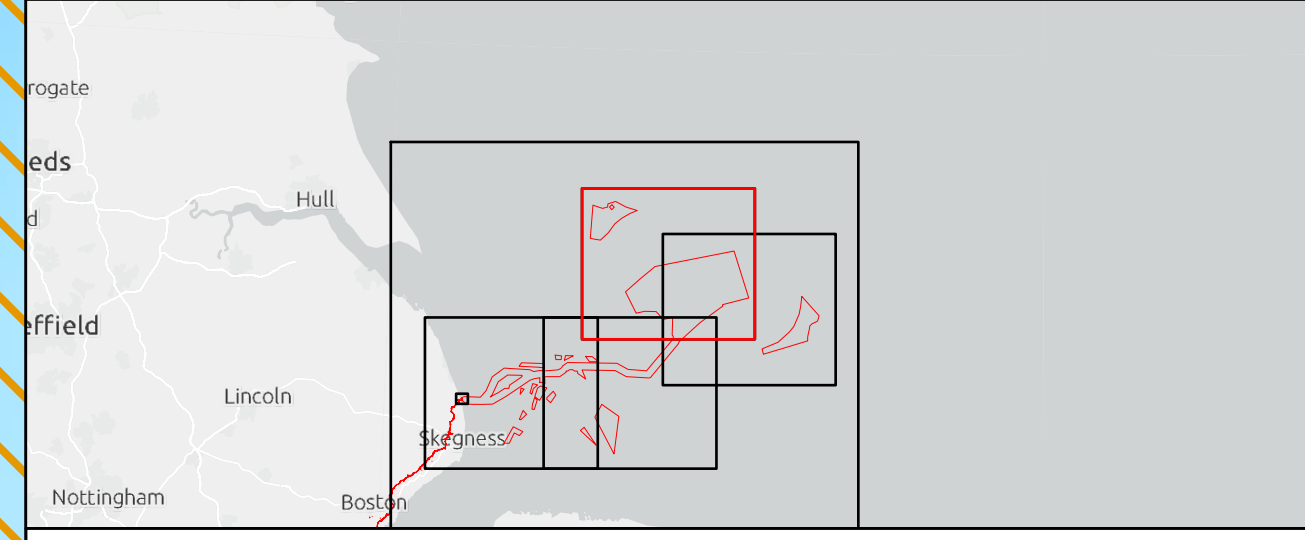
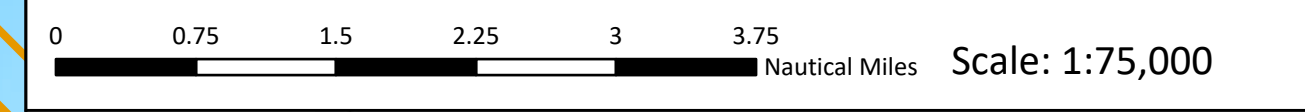


- Legend**
- Order Limits
 - Sheet Extent
 - Marine Conservation Zones
 - Special Areas of Conservation

Source:
 Contains Esri UK, Esri, TomTom, Garmin, Foursquare, GeoTechnologies, Inc, METI/NASA, USGS, Esri UK, Esri, TomTom, Garmin, FAO, NOAA, USGS. Contains OS data @ Crown Copyright and database right 2022. All rights reserved.

Notes:	Status: Application Status
--------	-------------------------------

Offshore Coordinate System
 Datum: WGS 1984
 Spheroid: WGS 1984
 Projection: UTM Zone 31N
 Central Meridian: 3 E
 Vertical Reference: LAT (Lowest Astronomical Tide)



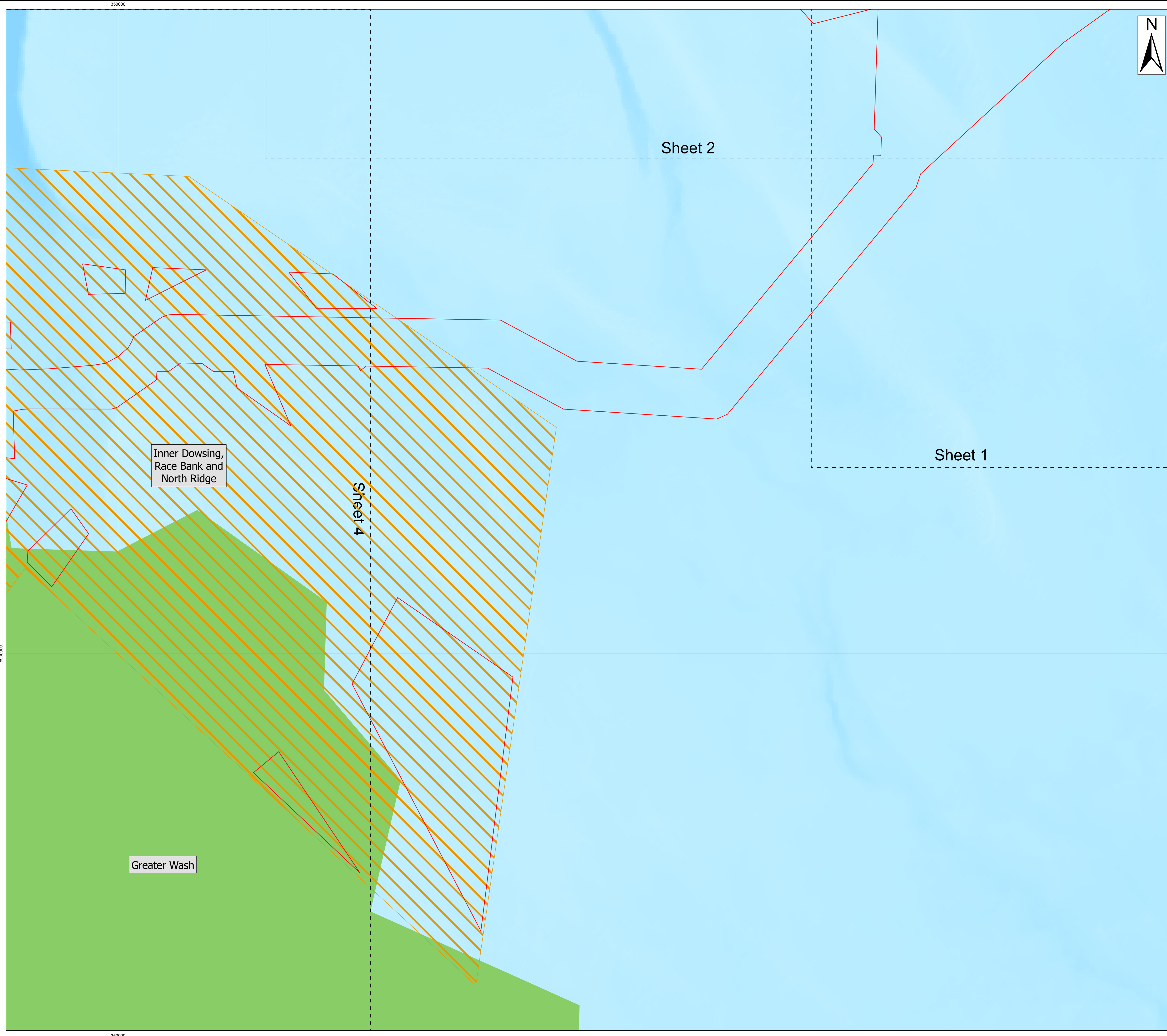
**Outer Dowsing Offshore Wind
 2.16 Statutory and Non-Statutory Nature
 Conservation Sites Plan Offshore
 DCO Application**

Drawing No: PP1-ODOW-DEV-CS-PLN-0026

Drawing: 2 of 5			Page Size: A1		
Rev No:	Date	Description	Drawn	Checked	Approved
1.0	March 2024	DCO Application	TD	ODOW	ODOW



This document may only be used for the purpose for which it was commissioned and in accordance with the terms of engagement for that commission. Unauthorised use of this document in any form whatsoever is prohibited.



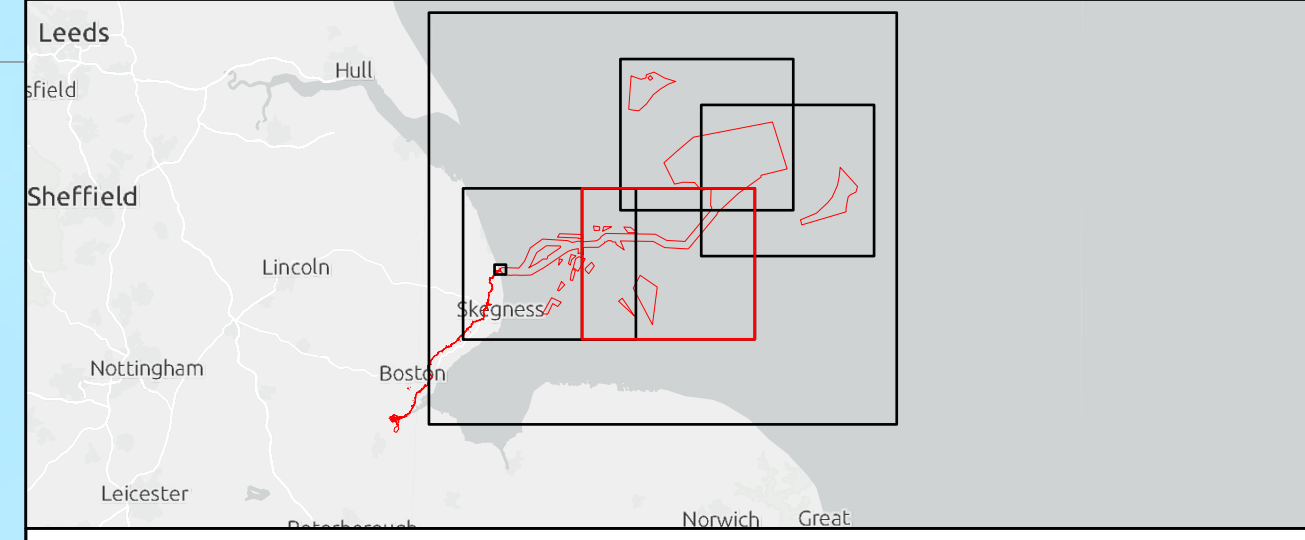
Legend

- Order Limits
- Sheet Extent
- Special Protection Areas
- Special Areas of Conservation

Source:
 Contains Esri UK, Esri, TomTom, Garmin, Foursquare, GeoTechnologies, Inc, METI/NASA, USGS, Esri UK, Esri, TomTom, Garmin, FAO, NOAA, USGS. Contains OS data @ Crown Copyright and database right 2022. All rights reserved.

Notes:	Status: Application Status
---------------	--------------------------------------

Offshore Coordinate System
 Datum: WGS 1984
 Spheroid: WGS 1984
 Projection: UTM Zone 31N
 Central Meridian: 3 E
 Vertical Reference: LAT (Lowest Astronomical Tide)




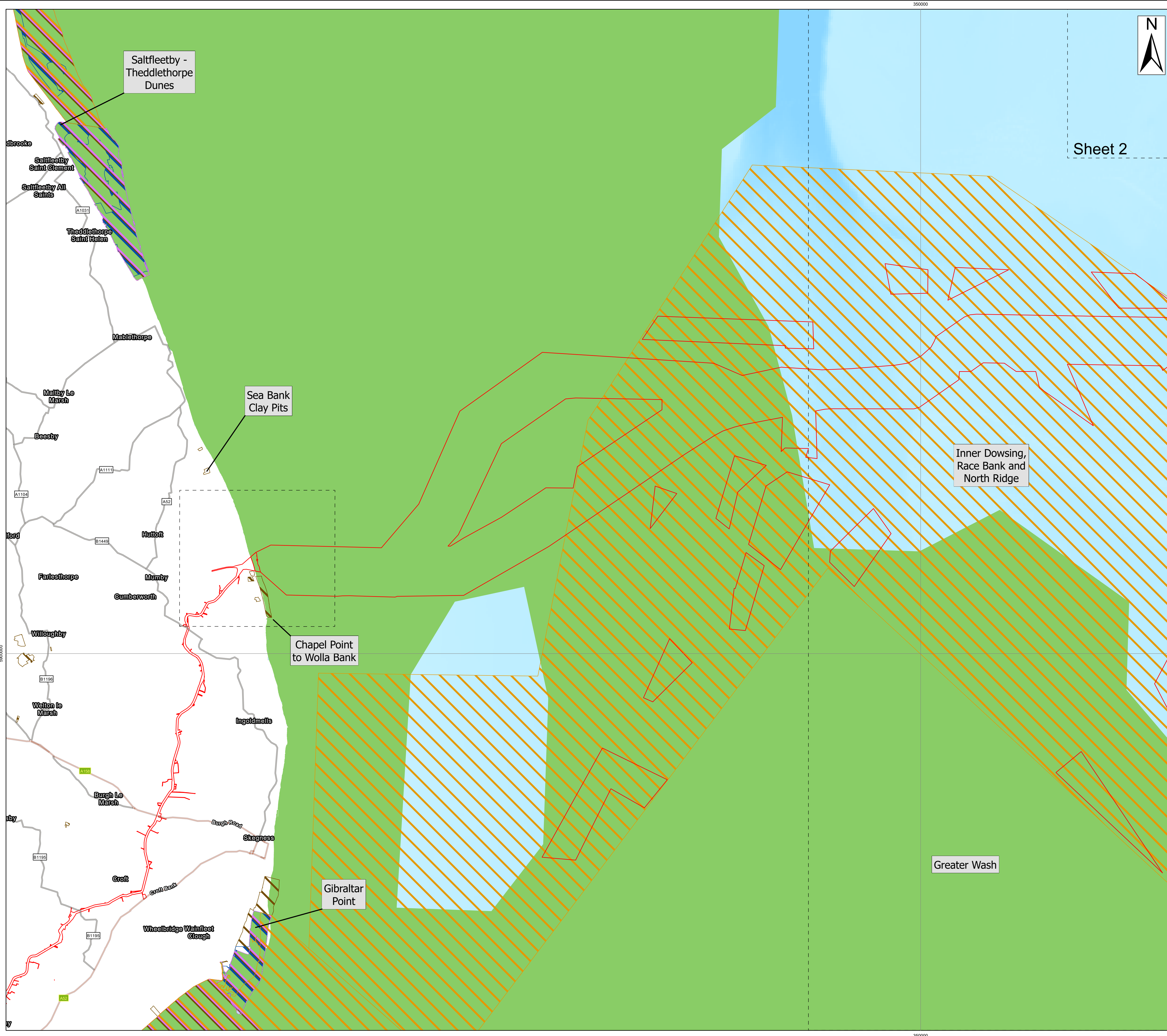
**Outer Dowsing Offshore Wind
 2.16 Statutory and Non-Statutory Nature
 Conservation Sites Plan Offshore
 DCO Application**

Drawing No: PP1-ODOW-DEV-CS-PLN-0026

Drawing: 3 of 5			Page Size: A1		
Rev No:	Date	Description	Drawn	Checked	Approved
1.0	March 2024	DCO Application	TD	ODOW	ODOW



This document may only be used for the purpose for which it was commissioned and in accordance with the terms of engagement for that commission. Unauthorised use of this document in any form whatsoever is prohibited.

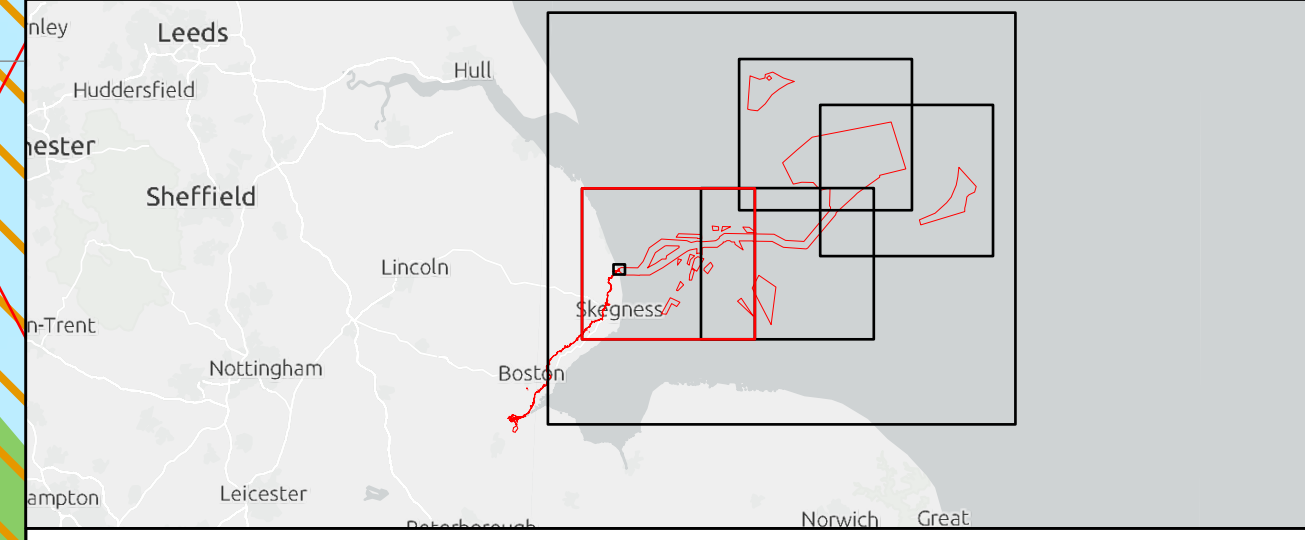


- Legend**
- Order Limits
 - Sheet Extent
 - Special Protection Areas
 - Sites Of Special Scientific Interest
 - National Nature Reserves
 - Ramsar
 - Special Areas of Conservation

Source:
 Contains Esri UK, Esri, TomTom, Garmin, Foursquare, GeoTechnologies, Inc, METI/NASA, USGS, Esri UK, Esri, TomTom, Garmin, FAO, NOAA, USGS. Contains OS data @ Crown Copyright and database right 2022. All rights reserved.

Notes:	Status: Application Status
--------	-------------------------------

Offshore Coordinate System
 Datum: WGS 1984
 Spheroid: WGS 1984
 Projection: UTM Zone 31N
 Central Meridian: 3 E
 Vertical Reference: LAT (Lowest Astronomical Tide)



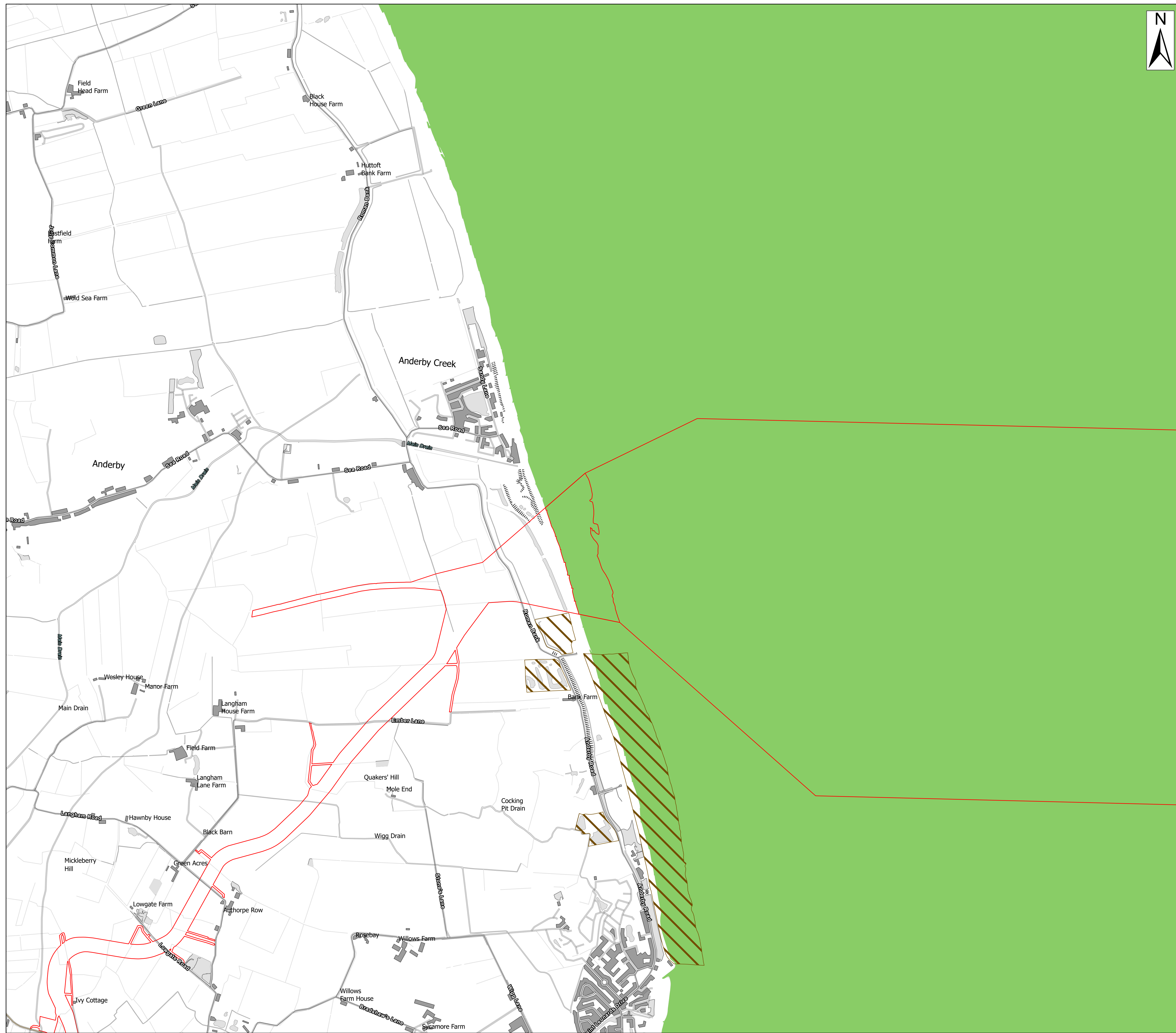
Outer Dowsing Offshore Wind 2.16 Statutory and Non-Statutory Nature Conservation Sites Plan Offshore DCO Application

Drawing No: PP1-ODOW-DEV-CS-PLN-0026

Drawing: 4 of 5			Page Size: A1		
Rev No:	Date	Description	Drawn	Checked	Approved
1.0	March 2024	DCO Application	TD	ODOW	ODOW



This document may only be used for the purpose for which it was commissioned and in accordance with the terms of engagement for that commission. Unauthorised use of this document in any form whatsoever is prohibited.

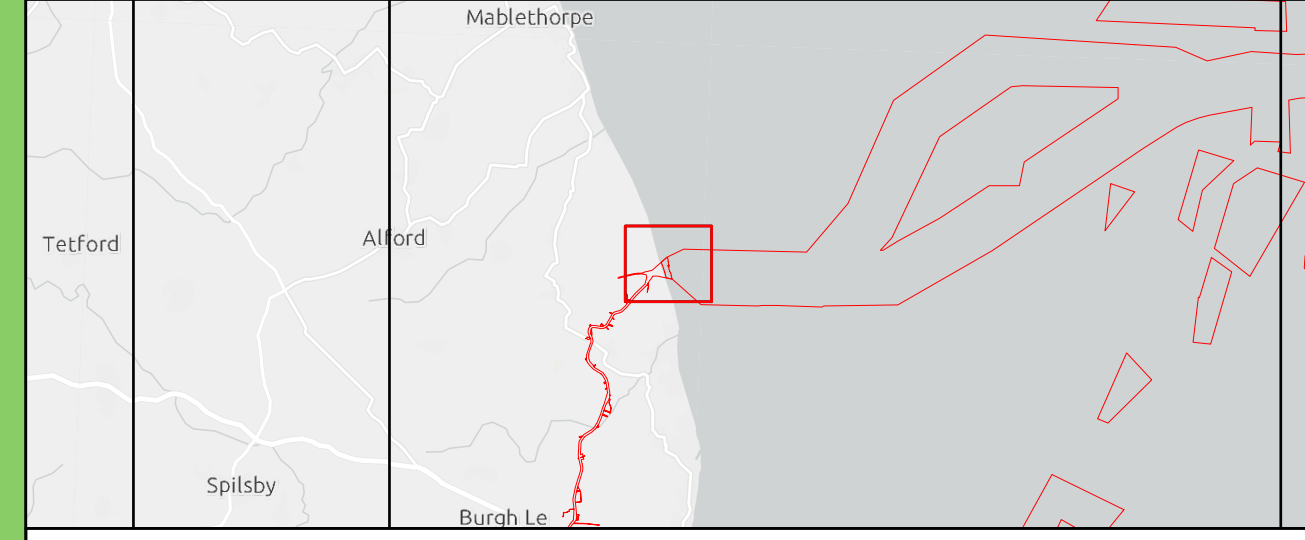
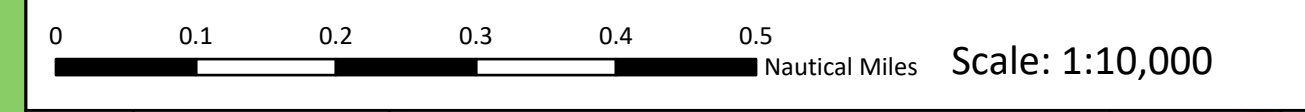


- Legend**
- Order Limits
 - Sheet Extent
 - Special Protection Areas
 - Sites Of Special Scientific Interest

Source:
 Contains Esri Community Maps Contributors, Esri UK, Esri, TomTom, Garmin, Foursquare, GeoTechnologies, Inc, METI/NASA, USGS, Esri UK, Esri, TomTom, Garmin, Foursquare, METI/NASA, USGS.
 Contains OS data @ Crown Copyright and database right 2022. All rights reserved.

Notes:	Status: Application Status
--------	----------------------------------

Offshore Coordinate System
 Datum: WGS 1984
 Spheroid: WGS 1984
 Projection: UTM Zone 31N
 Central Meridian: 3 E
 Vertical Reference: LAT (Lowest Astronomical Tide)



**Outer Dowsing Offshore Wind
 2.16 Statutory and Non-Statutory Nature
 Conservation Sites Plan Offshore
 DCO Application**

Drawing No: PP1-ODOW-DEV-CS-PLN-0026

Drawing: 5 of 5 Page Size: A1

Rev No:	Date	Description	Drawn	Checked	Approved
1.0	March 2024	DCO Application	TD	ODOW	ODOW



This document may only be used for the purpose for which it was commissioned and in accordance with the terms of engagement for that commission. Unauthorised use of this document in any form whatsoever is prohibited.